





Bear Creek Watershed: Elevation Map with Subbasins

Legend

-  Major Streams
-  Subbasins
-  High : 14,258 feet MSL at Mt. Evans Peak
-  Low : 5,558 feet MSL at Bear Creek Reservoir Permanent Pool

Notes

Forty-foot contours from Clear Creek and Jefferson Counties derived from USGS elevation data were combined with road, water body, and stream breaklines to derive this Digital Elevation Model of Bear Creek Watershed terrain.